

VALSAD MUNICIPALITY

CITY BUS SERVICE FEASIBILITY STUDY





GENERAL INFORMATION

- Valsad is on the 'Golden Corridor' route.
- Area is 13.1 sq.km.
- Population is 114636 souls for the year 2011.
- The town attained status of a Municipality in the year 1955.



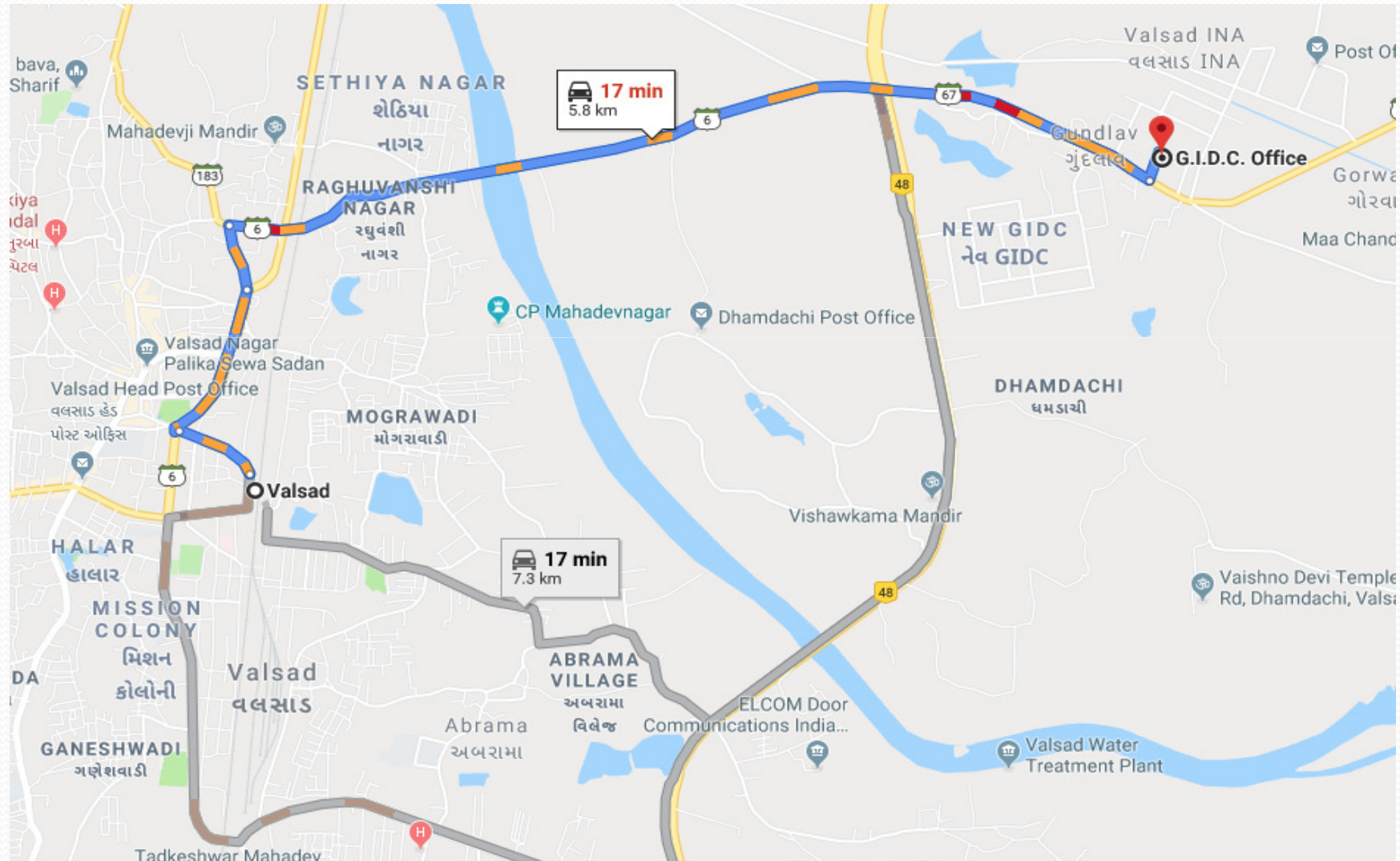
Proposed routes of city bus services

1. Station to Tithal BAPS Swaminarayan temple
2. Station to Gundlav G.I.D.C
3. Station to Civil Hospital
4. Station to RTO Office, via Abrama Dharampur road
5. Station to Atul
6. Station to Kosamba, via Polytechnic

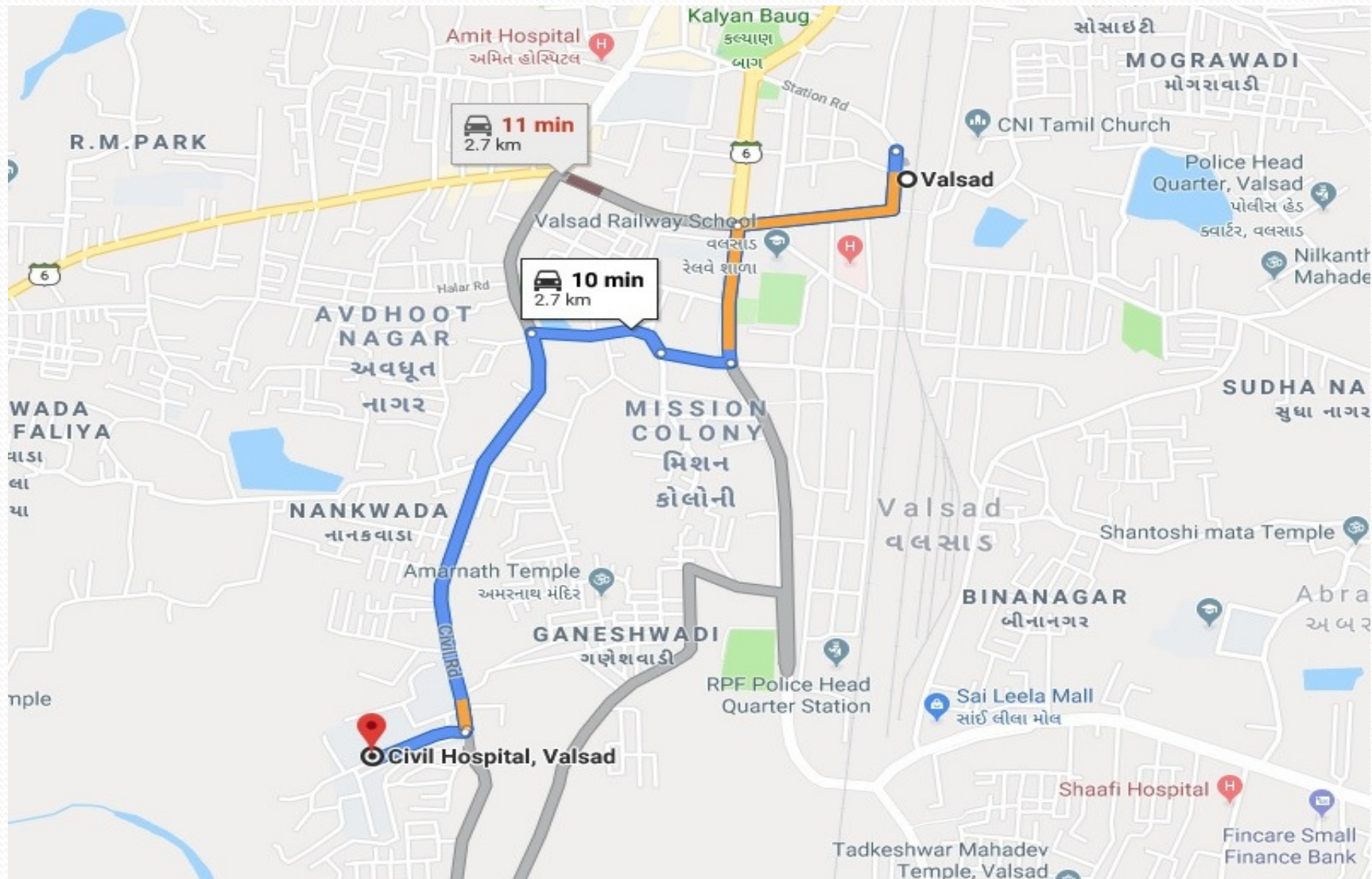
1. Station to Tithal BAPS Swaminarayan temple



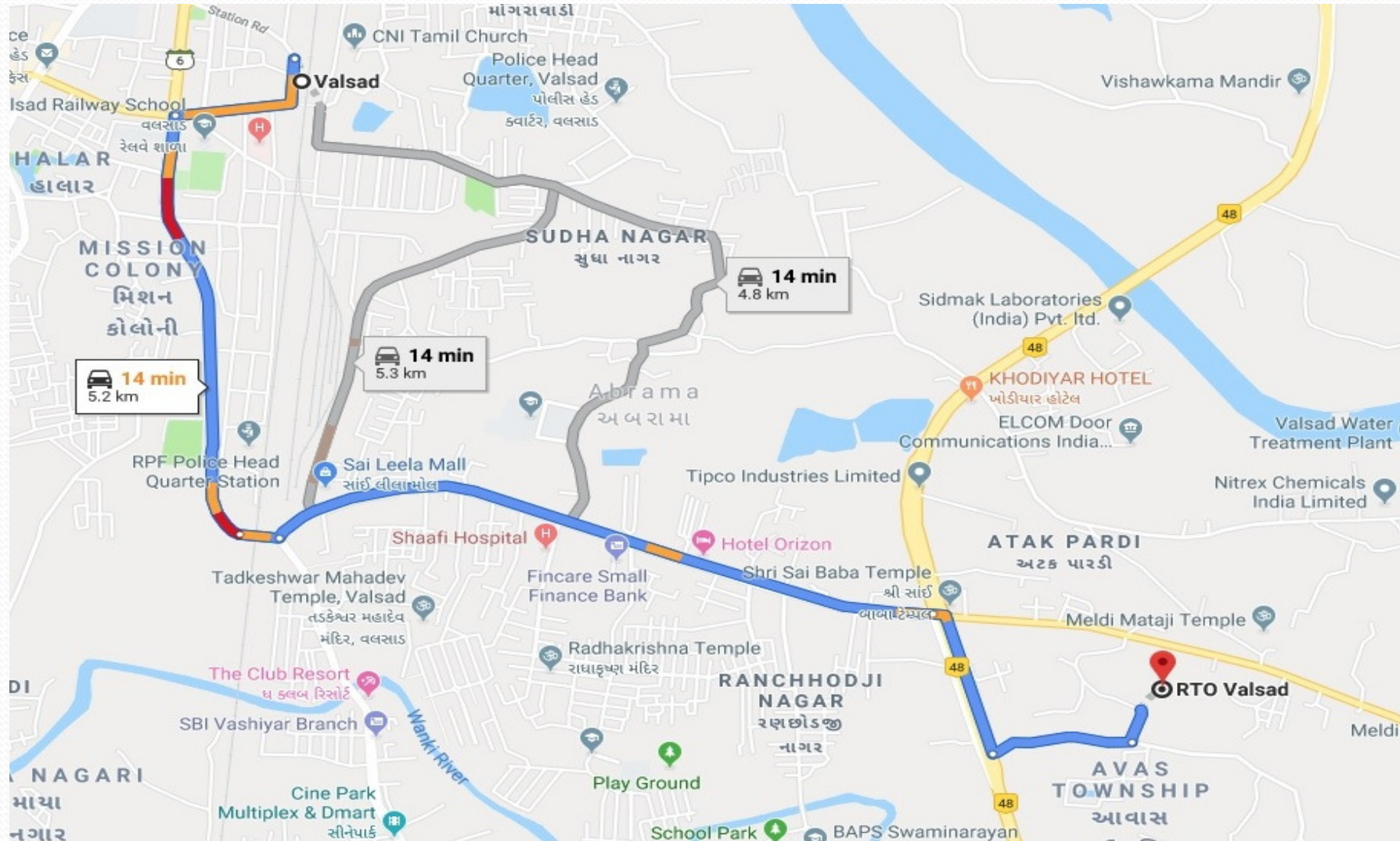
2. Station to Gundlav G.I.D.C



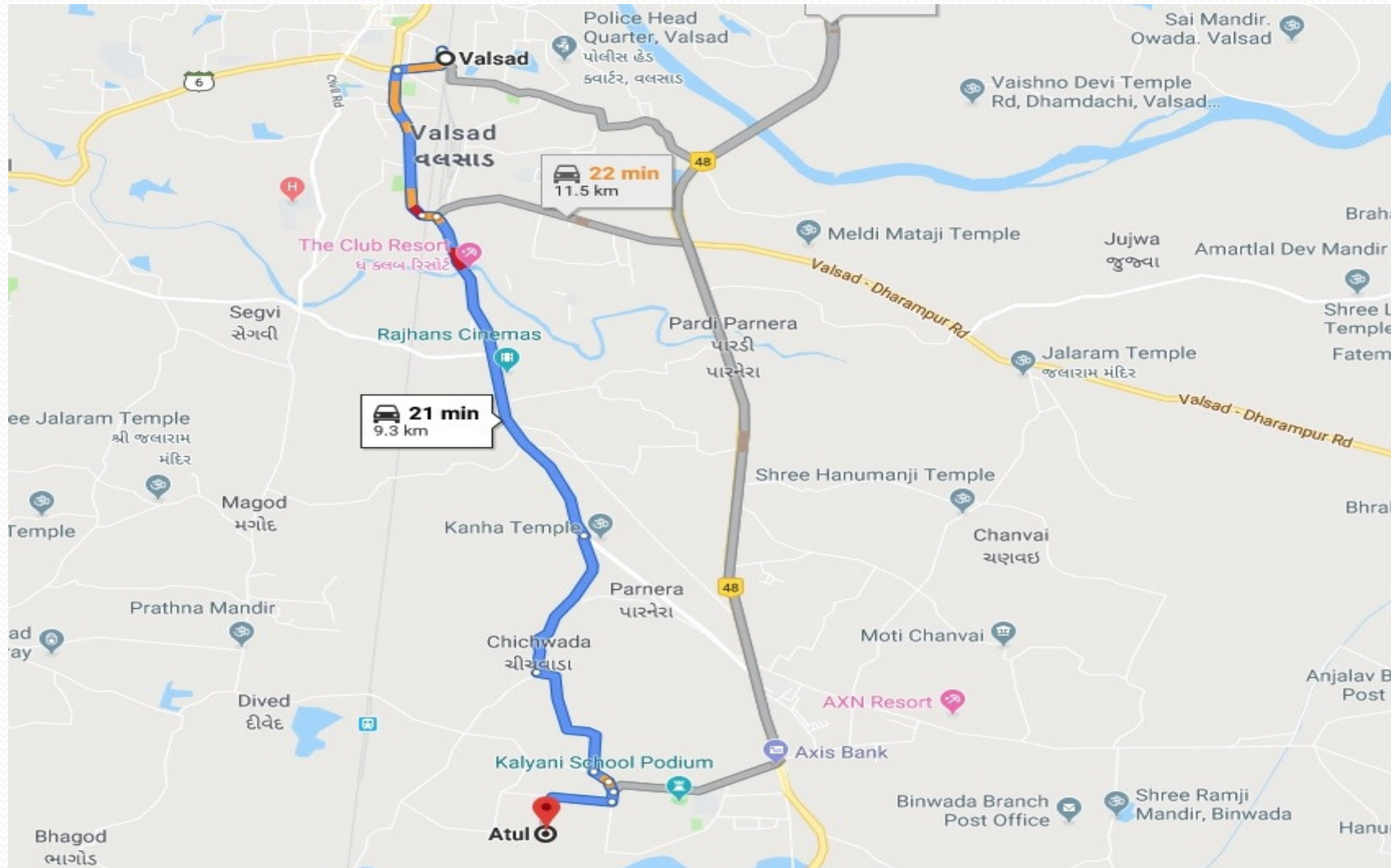
3. Station to Civil Hospital



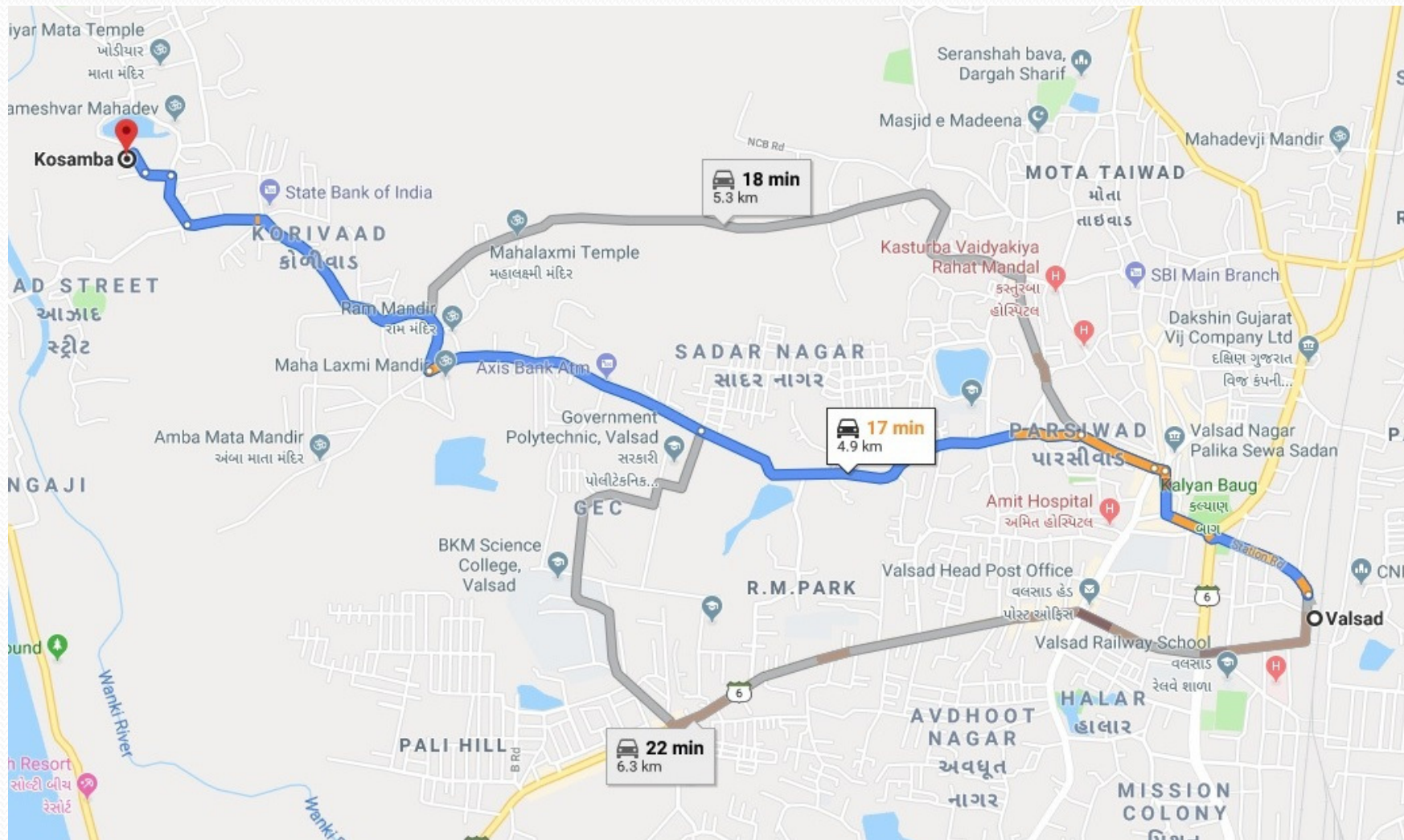
4. Station to RTO Office, via Abrama Dharampur road



5. Station to Atul



6. Station to Kosamba, via Polytechnic





SAP Systematic Action Plan

- Total 6 routes are identified for Valsad city bus services.
- Approximately 7 buses are required for smooth functioning of city bus services.
- Seating capacity 38 per bus approximately.
- Capital investment for Buses will be approx. 1.53 cr.



Methodology for providing city bus services

1. Valsad Municipality will pass the resolution of city bus services in the General Board Meeting and proposals of the Routes and Ticket fares will be approved from the GSRTC office.
2. The bidding process will be done for inviting tenders.
3. Capital Investment Operation and Maintenance cost will be done by the bidder only.
4. The total remaining cost or loss incurred will be provided by Government Grants or Own fund of Municipality.

The End